

NOTIFICATION OF SPECIAL EVENT IN YOUR NEIGHBORHOOD

2018 DALLAS YMCA TURKEY TROT

DATE OF NOTICE: October 13, 2018

EVENT: 51st Annual Dallas YMCA Turkey Trot

EVENT LOCATION: Dallas City Hall Plaza

EVENT DATE: Thanksgiving Day, November 22, 2018

EVENT TIME: 7:00am-12:00pm

ORGANIZATION: YMCA of Metropolitan Dallas

YMCA CONTACT: Courtney Rayburn, Special Events and Marketing Director, 469-387-0878

EVENT WEBSITE: www.thetrot.org

EVENT DESCRIPTION: The Dallas YMCA Turkey Trot is comprised of a 5K and 8-Mile fun run/walk through the streets of downtown Dallas. Both events begin and end at Dallas City Hall Plaza.

STREET CLOSURES: Young St. from Griffin St. to Cesar Chavez - Canton St. from Cesar Chavez to Hall St. -- Main St. from Hall St. to Houston St. - - Houston St. from Main St. to Colorado St. -- S. Market from Main St to Wood St. -- Wood St. from S. Market St. to Lamar St. -- Young St. from Lamar St. to Griffin St. -- Colorado St. from Houston St. to Blaylock Dr. -- Blaylock Drive from Colorado to E. 5th St. -- Beckley Ave from E. 5th St to Zang Blvd. -- Zang Blvd. from Beckley to Jefferson St. Viaduct -- Jefferson St. Viaduct from Zang St. to Market St. -- Market St. from Jefferson St. to Young St.

An application for a special event permit has been filed with the City of Dallas Office of Special Events at 650 S. Griffin Street, Dallas, TX 75202. Contact the Office of Special Events at 214-939-2701 if you have any concerns regarding the impact of this event.

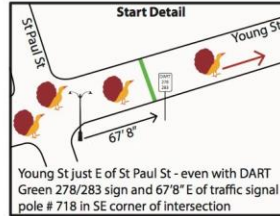
DETOUR INFORMATION:



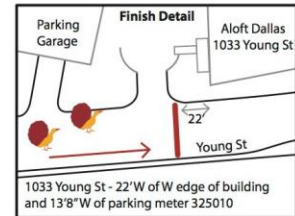
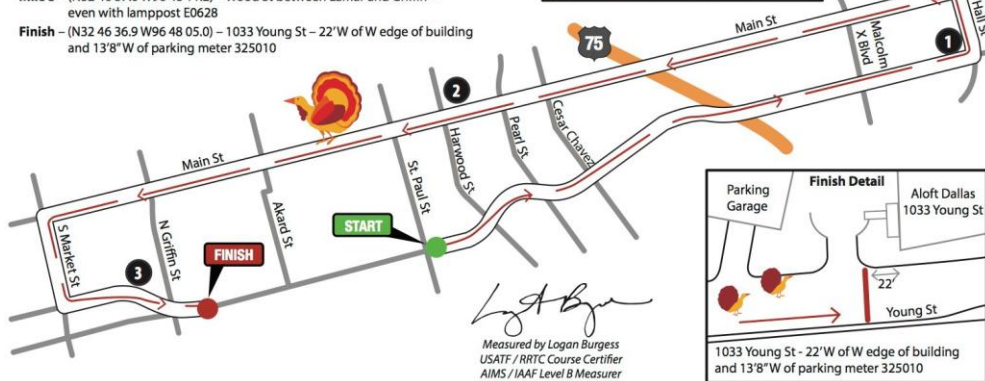
5 km - USATF Certification TX14049LAB - Dallas, TX
 Effective 10.12.2014 to 12.31.2024
 Measured by Logan Burgess on 09.28.2014
 Map not to Scale - No Restrictions



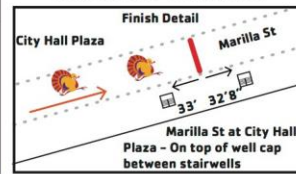
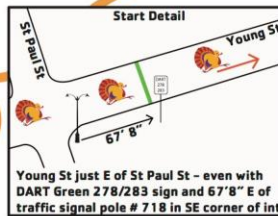
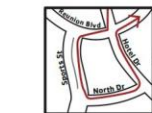
- Start** - (N32 46 42.5 W96 47 40.0) - Young St just E of St Paul St - even with DART Green 278/283 Bus Stop and 67'8" E of traffic signal pole # 718 at SE corner
- Mile 1** - (N32 46 59.7 W96 46 42.7) - Canton St at Hall St - even with traffic signal post at NW corner of intersection
- Mile 2** - (N32 46 54.3 W96 47 38.1) - Main St just E of Harwood St - 38' E of traffic signal post C0458
- Mile 3** - (N32 46 37.6 W96 48 11.2) - Wood St between Lamar and Griffin - even with lamppost E0628
- Finish** - (N32 46 36.9 W96 48 05.0) - 1033 Young St - 22' W of W edge of building and 13'8" W of parking meter 325010



Map Not To Scale
 WGS84 GPS Datum



8 mile
 USATF Certification TX15069LAB
 Dallas TX
 Effective 11.11.2015 to 12.31.2025
 Measured by Logan Burgess on 11.09.2015
 Map not to Scale - No Restrictions



- Start** (N32 46.708 W96 47.667) Young St just E of St Paul St - even with DART Green 278/283 Bus Stop and 67'8" E of traffic signal pole # 718 at SE corner of intersection
- Mile 1** (N32 46.995 W96 46.712) Canton St at Hall St - even with traffic signal post at NW corner of intersection
- Mile 2** (N32 46.905 W96 47.635) Main St just E of Harwood St - 38' E of traffic signal post C0458
- Mile 3** (N32 46.623 W96 48.494) Reunion Blvd - 65' E of E edge of railroad overpass
- 5km** (N32 46.612 W96 48.542) Hotel Dr - 38' N of lamp post E0794 / 30814
- Mile 4** (N32 46.223 W96 48.510) Houston St Viaduct - 42' E of lamp post 1747
- Mile 5** (N32 45.500 W96 49.004) 826 Blaylock Dr - 5' N of utility pole 3976925 / 3591869
- Mile 6** (N32 45.575 W96 49.145) 17' W of utility pole 15 2W 1097, just NE of Colorado Blvd
- 10km** (N32 45.693 W96 48.975) Zang Blvd - 30' SW of BEGIN 30 MPH sign just before getting onto viaduct
- Mile 7** (N32 46.184 W96 48.456) Jefferson St Viaduct - 6' NE of lamp post 3979647 / 3596075
- Finish** (N32 46.606 W96 47.815) City Hall Plaza - 32'8" W of W edge of eastern stairwell - on center of well cap



Measured by Logan Burgess
 USATF / RRTC Course Certifier
 AIMS / IAAF Level B Measurer